



Canadensys: revealing the biodiversity of Canada

Anne Bruneau, Jérémy Goimard & Carole Sinou



Mission:

Give free and open access to Canadian Biodiversity data to everyone
www.canadensys.net

How we work:

- **Data aggregator**
- Internet platform for biodiversity data publication and visualisation
- Pan-Canadian network (universities, museums, non-profit organisations, ...)

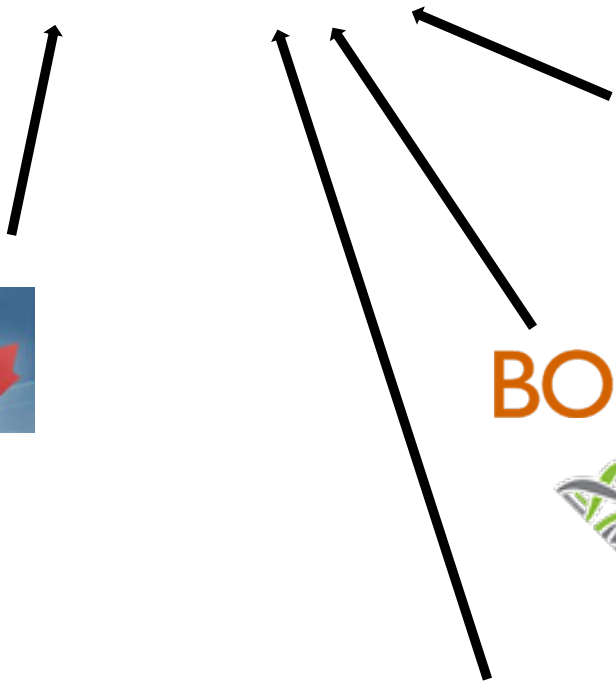
Services:

- Support for data publication
- Development of tools in Biodiversity Informatics
- Training in Biodiversity Informatics





BOLD SYSTEMS






Wildlife Sightings

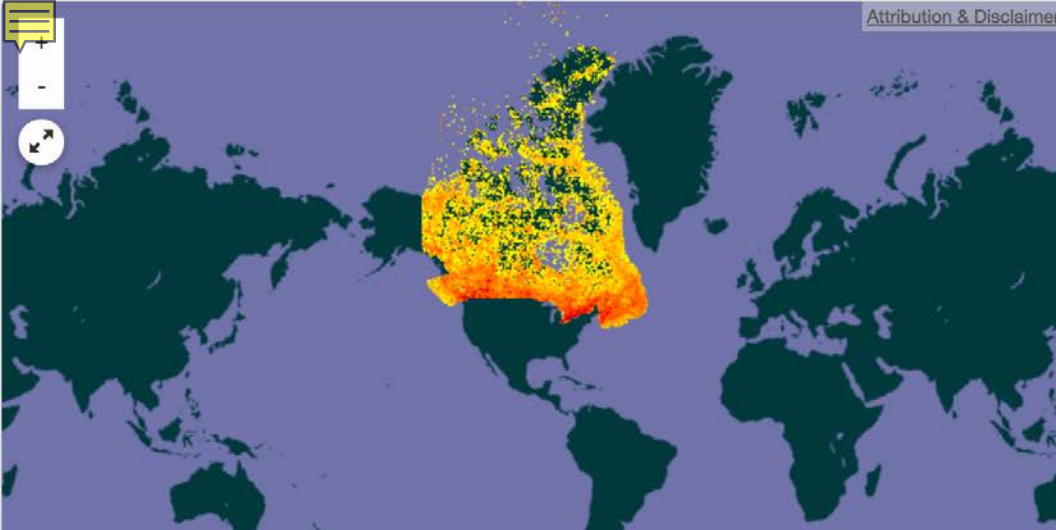


University of Lethbridge



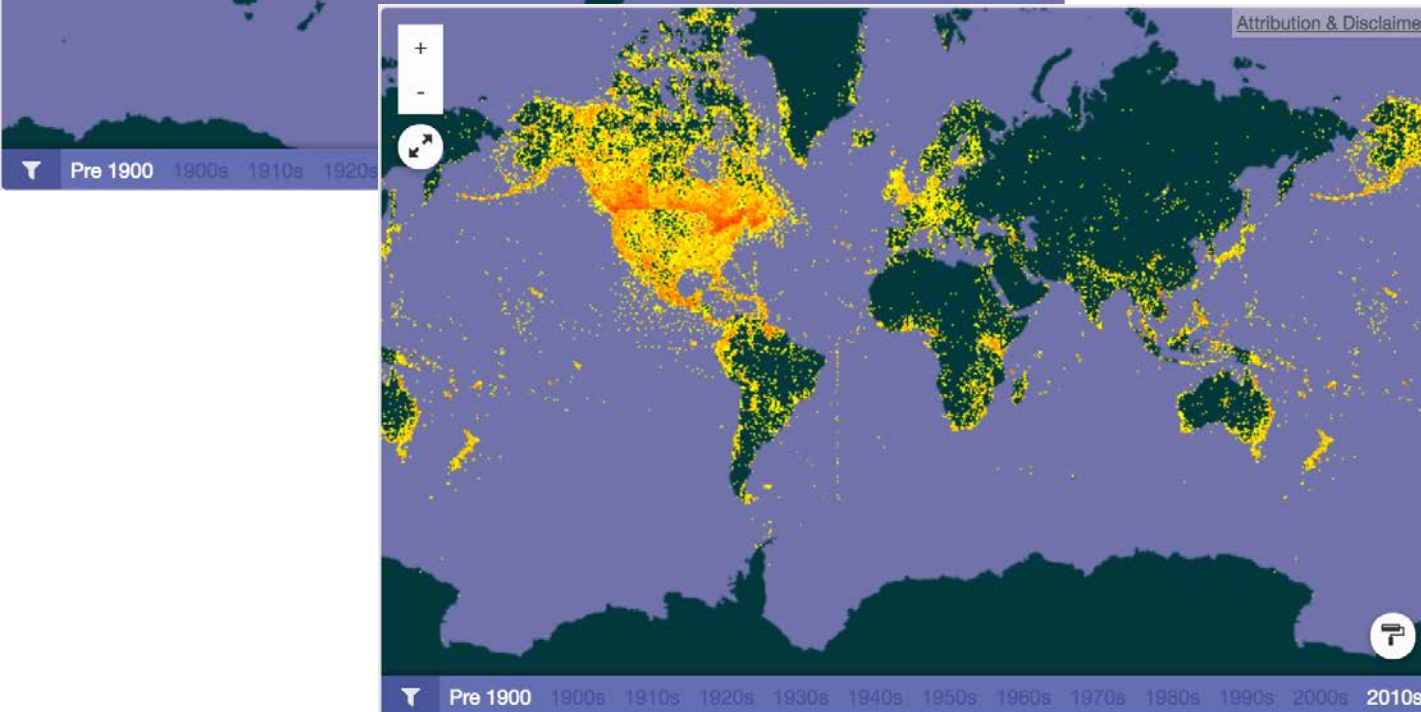
23 institutions
57 datasets
~ 4 M records





Data about Canada

- 1,183 occurrence datasets with 32,423,001 records.
- No checklist datasets.
- No metadata-only datasets relevant to Canada.
- 37 countries contribute data about Canada.



Data from Canada

- 125 occurrence datasets with 5,164,940 records.
- 13 checklist datasets with 52,940 records.
- No metadata-only datasets.
- Canada publishes data covering 234 countries, territories and islands.

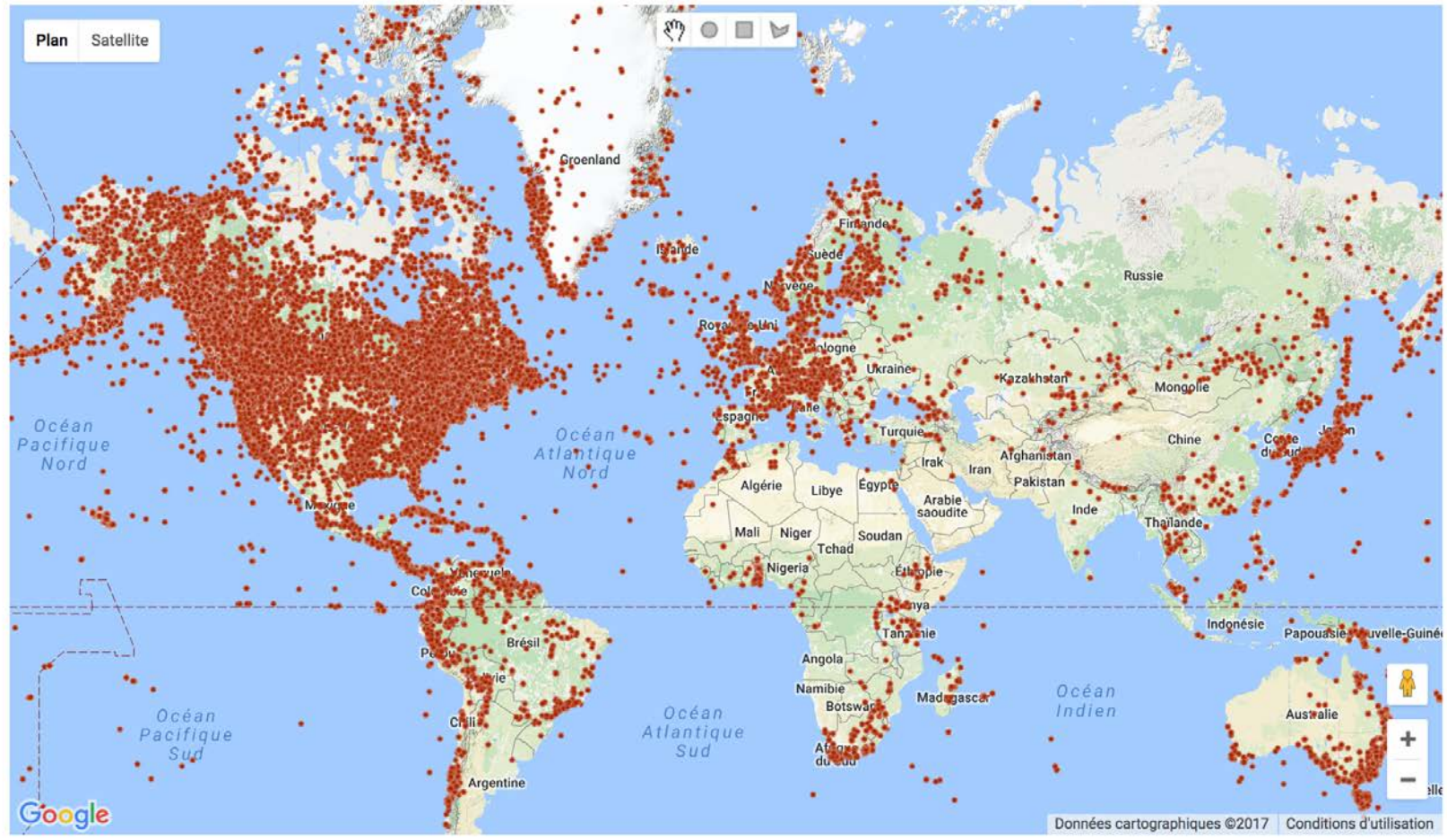
[View records shown on the map](#)



2,761,125 Results

(showing only georeferenced records: 1,995,178)

Map view Table view Stats view

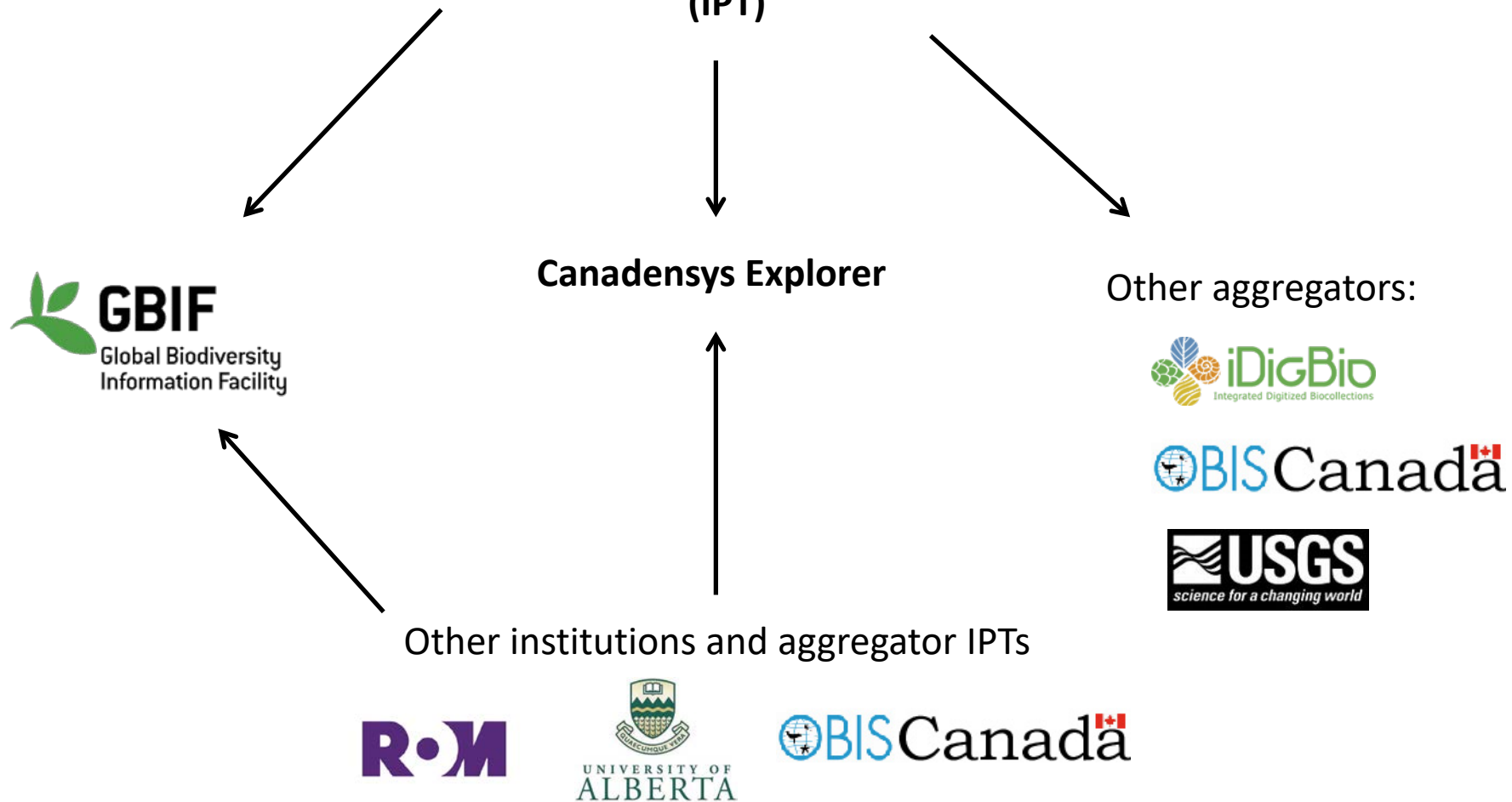


Biodiversity data in Canada





Canadensys Integrative Publishing Toolkit (IPT)





All 3,820,574 records

(showing only georeferenced records: 2,943,309)

Map view

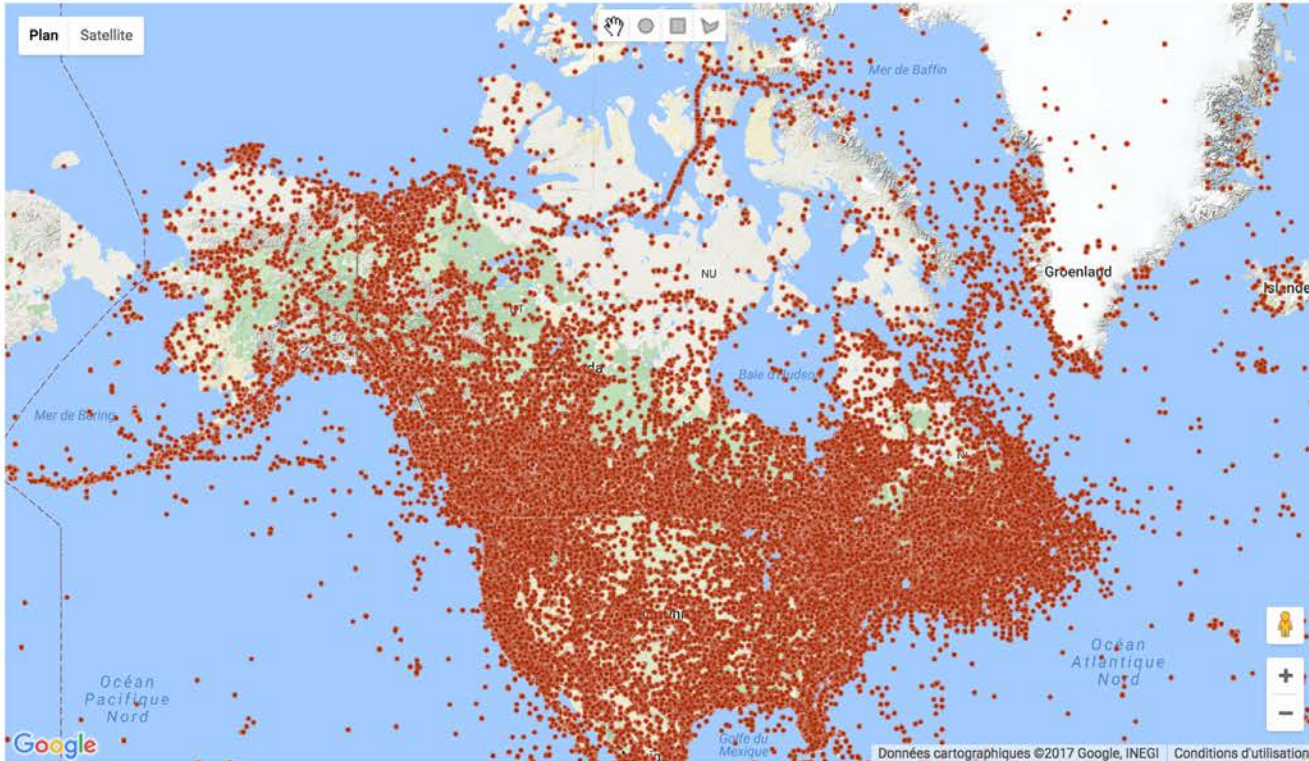
Table view

Stats view

Search

Download

Display



Create a new filter

Scientific name

Filter starts with: Add filter

Delia platura	10542
Chordata	9654
Teleostei	8134
Megaptera novaeangliae	7803
Clupea harengus	7722
Passer domesticus domesticus	7425
Anthomyiidae	7192
Apallates	7124
Phocoena phocoena	6920
Merluccius bilinearis	6314

Current filters

No filters selected.

search current filters





Hosted resources available through this IPT

Follow our [7-step guide](#) to publish your own dataset on this repository.

Logo	Name	Organisation	Type	Subtype	Records	Last publication
--	A phylogenetic classification of jumping spiders (Araneae: Salticidae)	University of British Columbia	Checklist	Global Species Dataset	666	2016-02-15
	Brock University Herbarium (BU)	Brock University	Occurrence	Specimen	100	2016-02-15
	Bryoquel : Liste des bryophytes présentes au Québec-Labrador	Société Québécoise de Bryologie	Checklist	Inventory Regional	1750	2016-06-03
	Bryoquel : Spécimens de bryophytes de l'herbier de la Société Québécoise de Bryologie	Société Québécoise de Bryologie	Occurrence	Specimen	3403	2016-06-03
	Centre for Biodiversity Genomics (BIOUG)	University of Guelph	Occurrence	Specimen	1002170	2017-04-05
--	Centre for Biodiversity Genomics (BIOUG) – Marine Invertebrates	University of Guelph	Occurrence	Specimen	3464	2017-04-21
	Cercle des mycologues de Montréal Fungarium (CMMF)	Université de Montréal Biodiversity Centre	Occurrence	Specimen	18031	2017-02-02
--	Checklist of Beetles (Coleoptera) of Canada and Alaska. Second Edition.	Université de Montréal Biodiversity Centre	Checklist	Inventory Regional	12491	2017-02-01
	Click beetles and wireworms (Coleoptera: Elateridae) of Alberta, Saskatchewan, and Manitoba	Biological Survey of Canada	Checklist	Inventory Regional	352	2016-02-15
	Database of Vascular Plants of Canada (VASCAN)	Université de Montréal Biodiversity Centre	Checklist	Inventory Regional	30021	2017-03-07
--	Distribution Data for Megachile chomskyi	Université de Montréal Biodiversity Centre	Occurrence	Specimen	19	2016-02-15
	E. C. Smith Herbarium (ACAD)	Acadia University	Occurrence	--	54179	2014-06-17

feedback





Name search

Welcome to the Database of Vascular Plants of Canada (VASCAN). A search on "arte" will return "Artemisia", but not "Two-parted sedge". Want to search by **distribution** instead? Use the [checklist builder](#).

- Name search
- Checklist builder
- About
- API
- Download



feedback



Sugar maple is a vernacular name for:

Acer saccharum

ACC *Acer saccharum* Marshall is an **accepted species** name sensu FNA Ed. Comm., in prep. f.

Vernacular names

ACC érable à sucre	Darbyshire et al., 2000
SYN érable franc	Marie-Victorin, 1995
SYN érable franche	Marie-Victorin, 1995
ACC sugar maple	Farrar, 1996
SYN hard maple	Farrar, 1996
SYN rock maple	Farrar, 1996

Synonyms

- SYN** *Acer nigrum* subsp. *saccharophorum* (K. Koch) R.T. Clausen
FNA Ed. Comm., in prep. f
- SYN** *Acer saccharophorum* K. Koch
FNA Ed. Comm., in prep. f
- SYN** *Acer saccharum* Marshall subsp. *saccharum*
- SYN** *Acer saccharum* Marshall var. *saccharum*

Distribution

Map view

List view

NAT NATIVE **INT** INTRODUCED **EPH** EPHEMERAL **EXC** EXCLUDED **EXT** EXTIRPATED
? DOUBTFUL **-** ABSENT



Download map as a **PNG** or **SVG** file.

Name search

Checklist builder

About

Download

See the taxon page
for this name



Print this page



All 3,820,574 records

(showing only georeferenced records: 2,943,309)

Map view

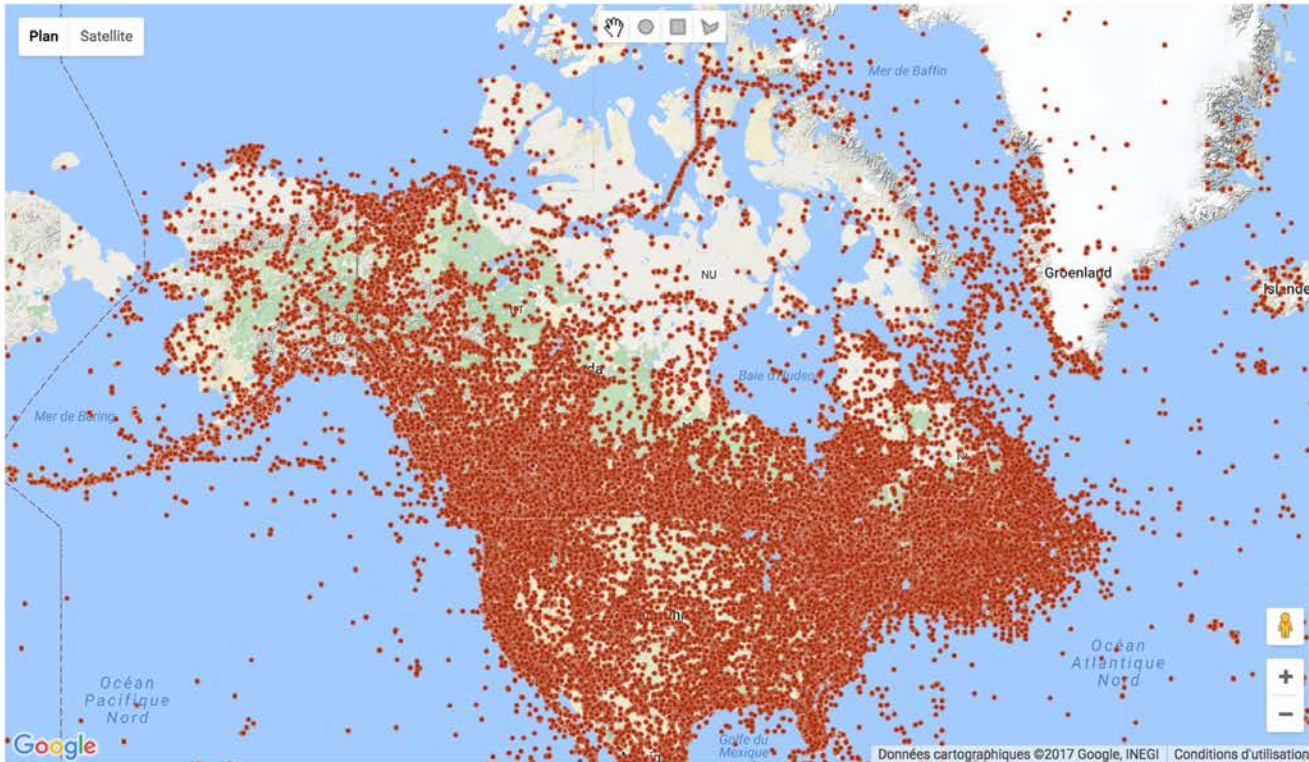
Table view

Stats view

Search

Download

Display



Create a new filter

Scientific name

Filter starts with:

Delia platura	10542
Chordata	9654
Teleostei	8134
Megaptera novaeangliae	7803
Clupea harengus	7722
Passer domesticus domesticus	7425
Anthomyiidae	7192
Apallates	7124
Phocoena phocoena	6920
Merluccius bilinearis	6314

Current filters

No filters selected.





CANADENSYS BIODIVERSITY DATA

EN Pellentesque habitant morbi tristique senectus et netus et malesuada fames ac turpis egestas. Vestibulum tortor quam, feugiat vitae, ultricies eget, tempor sit amet, ante. Donec eu libero sit amet quam egestas semper. Aenean ultricies mi vitae est. Mauris placerat eleifend leo.

23 INSTITUTIONS AND 49 COLLECTIONS

Browse institutions and collections



Learn about the institution, the collections they hold and view records of specimens that have been databased.

DATASETS

Access to datasets



Access to datasets given by dataproviders.



4 604 742 OCCURENCES

Browse data



Canadensys explorer



CANADENSYS IPT

Browse on Canadensys IPT



Get access to our IPT and datasets hosted by Canadensys.

CANADENSYS TOOLS

Browse Canadensys tools



VASCAN

Browse Vascan



How to cite us



Contact us

Most Canadensys participants have dedicated their data to the public domain.

All other content on this website is licensed under CC-BY, except for the copyrighted Canadensys logo.



Collections

Canada's natural history collections

Learn about the institution, the collections they hold and view records of specimens that have been databased. Currently only the collections of Explorer DEMO partners are shown. Over time this list will expand to include all natural history collections in Canada.

Click a button to only show those organisms.

All collections
Show all 49 collections.



Fauna
Mammals, birds, reptiles, fish, amphibians and invertebrates.



Insects
Insects, spiders, mites and some other arthropods.



Microorganisms
Protists, bacteria, viruses, microfungi and microalgae.



Plants
Vascular plants, algae, fungi, lichens and bryophytes.



49 collections in total.

All are currently visible on the map.

Address

Map List

49 collections are listed alphabetically. Click on a collection name to see more details including the digitised specimen records for the collection. Collections not shown on the map (due to lack of location information) are marked with a dot.

- Acadia University
 - E. C. Smith Herbarium (ACAD)
 - Harriet Irving Botanical Gardens (HIBG)
- Atlantic Reference Centre
 - Atlantic Reference Centre Museum of Canadian Atlantic Organisms (ARC)
- Bird Studies Canada
 - BC Coastal Waterbird Survey (BCCWS)
 - Canadian Lakes Loon Survey (CLLS)
 - Marsh Monitoring Program, Bird Records (MMP)
 - Ontario Breeding Bird Atlas 1981-1985 (ONATLAS1)
 - Ontario Breeding Bird Atlas 2001-2005 (ONATLAS2)
- Brock University
 - Brock University Herbarium (BU)
- Canadian Museum of Nature
 - Natural history museum data on Canadian Arctic marine benthos (CMN)
- Espace Pour La Vie
 - Jardin Botanique de Montréal (JBM)
- Gouvernement du Québec
 - Herbar du Québec (QUE)
- Living Prairie Museum
 - Living Prairie Museum Manitoba Herbarium (LPMHM)
- McGill University
 - Lyman entomologic Museum (LEMQ)
 - McGill University Herbarium (MTMG)
 - Northern Biodiversity Program (NBP)
- Memorial University of Newfoundland
 - Marion Agnes Ayre Herbarium (INFLD)
- Nova Scotia Museum
 - Nova Scotia Museum - Marine Birds, Mammals, and Fishes
 - Nova Scotia Museum of Natural History - Freshwater mussels
- Royal Ontario Museum
 - Green Plant Herbarium (TRT)
 - Herpetology Collection - Royal Ontario Museum (Reptiles and Amphibians)
 - Ichthyology Collection - Royal Ontario Museum (Fishes)
 - Mammalogy Collection - Royal Ontario Museum (Mammals)
 - Ontario Biodiversity Species Records (ROM)
 - Palaeobiology - Vertebrate Comparative Osteology Collection (ROM)
 - Palaeobiology - Vertebrate Fossils Collection (ROM)
 - Royal Ontario Museum Fungarium (TRTC)
- Royal Saskatchewan Museum
 - Distribution Data for *Megachile chomskayi*
- Société Québécoise de Bryologie
 - Herbar de la Société Québécoise de Bryologie (SQB)
- University of Alberta Museums
 - E. H. Strickland Entomological Museum (UASM)
 - University of Alberta Freshwater Invertebrate Collection (UAFIC)
 - University of Alberta Museum of Zoology (UAMZ)
 - University of Alberta Vascular Plant Herbarium (ALTA-VP)
- University of British Columbia
 - University of British Columbia - Spencer Entomological Collection (UBCSE)
 - University of British Columbia Botanical Garden Collections (UBCBG)
 - University of British Columbia Herbarium (UBC)
- University of Calgary
 - University of Calgary Herbarium (UAC)
- University of Guelph
 - Centre for Biodiversity Genomics (BIOUG)
 - Inventory and BioBlitz Records from rare Charitable Research Reserve (BIOUG-rare)
 - OAC-BIO Herbarium (OAC)
 - University of Guelph Insect Collection (DEBU)
- University of Lethbridge
 - University of Lethbridge Herbarium (LEA)
- University of Manitoba
 - University of Manitoba Herbarium - Vascular Plant Collection (WIN)
- University of Toronto Mississauga
 - TRTE Herbarium (TRTE)
- Université Laval
 - Herbar Louis-Marie (OFA)
- Université de Montréal
 - Cercle des mycologistes de Montréal Fungarium (CMMF)
 - Marie-Victorin Herbarium (MT)
 - Ouellet-Robert entomological collection (QMOR)
 - Station de Biologie des Laurentides - collection ornithologique (SBLUM)



How to cite us



Most Canadensys participants have dedicated their data to the public domain.



All other content on this website is licensed under CC-BY, except for the copyrighted Canadensys logo.



Contact us



Datasets / Brock University Herbarium (BU)

Brock University Herbarium (BU)

Brock University

Resource is hosted on
Canadensys IPT

[Find on Canadensys IPT](#)[Read more here](#)[View 100 records](#)[Visit the data resource's website](#)[Download DWC-A](#)

Digitised records

100 records can be accessed through the Canadensys Explorer. This resource was last checked for updated data on 19 May 2017. The most recent data was published on 19 May 2017.

Explore records by taxonomy

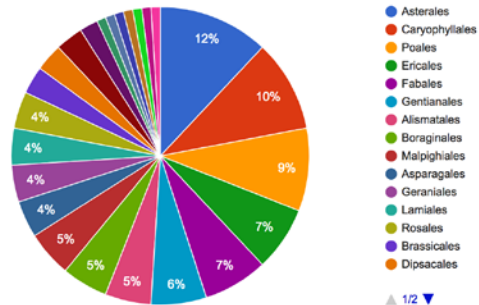
- Kingdoms
 - Plantae - 100
 - Tracheophyta - 100

Location

1812 Sir Isaac Brock Way
St. Catharines
Ontario Canada

lvasseur@brocku.ca
1-905-688-5550 Ext. 4023

By Order



Click a slice to drill into the next taxonomic level.
[View all records](#)

Metadata last updated on 2017-05-25 13:09:34.0



Most Canadensys participants have dedicated their data to the public domain.



All other content on this website is licensed under CC-BY, except for the copyrighted Canadensys logo.



Données

Dépôt

Vascan

Outils

Communauté

Enregistrements d'occurrences

Recherche avancée

Recherche rapide

Personnaliser les filtres

23 146 résultats pour Data resource: BC Coastal Waterbird Survey

Affiner vos résultats

Taxonomie

Localisation

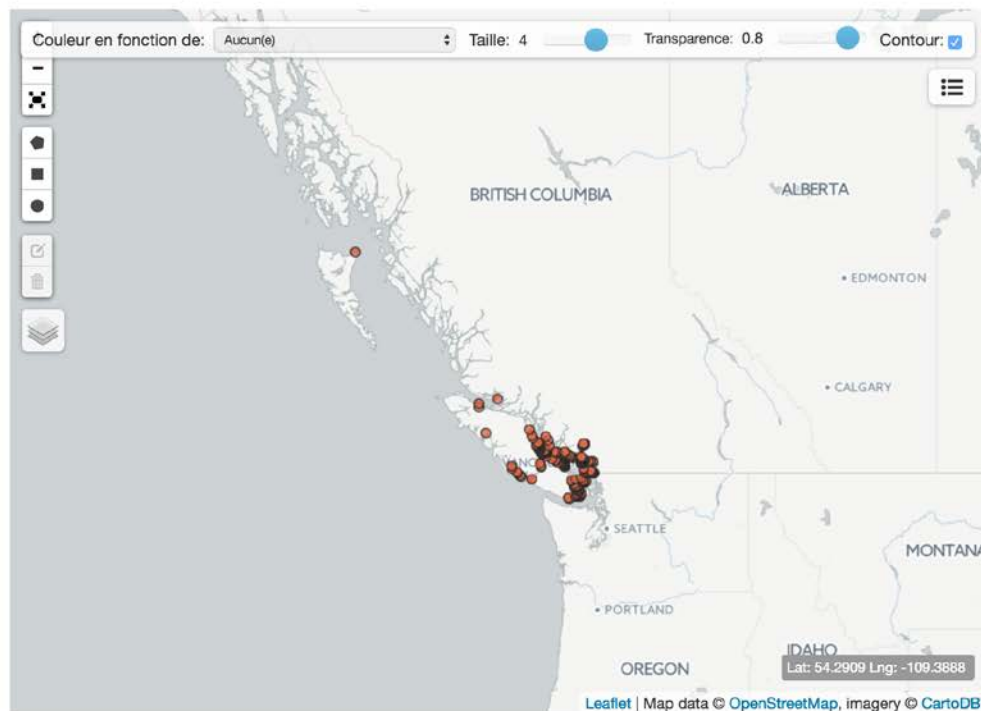
Occurrence

Enregistrements

Carte

Graphiques

Télécharger la carte




Comment nous citer



Contactez nous



La plupart des participants de Canadensys ont transféré leurs données au domaine public.



Tous les autres contenus de ce site opèrent sous CC-BY, sauf pour le logo de Canadensys, qui est sous copyright.

Occurrence record: BCCWS; British Columbia Coastal Waterbird Survey, Bird Records:LMSQ-13-2000-CAGO

Branta canadensis (Linnaeus, 1758)

[Back to search results](#)

Data quality tests

failed: 0
 warnings: 6
 passed: 23
 missing: 11
 unchecked: 46

[View full data quality report](#)

[Flag an issue](#)

[Original vs Processed](#)

Location of record



Date loaded: 2017-04-25
 Date last processed: 2017-04-25

Dataset

Data resource	BC Coastal Waterbird Survey
Institution	Supplied institution code "BSC; Bird Studies Canada - Etudes d'Oiseaux Canada"
Catalogue number	LMSQ-13-2000-CAGO
Basis of record	Human observation Supplied basis "OBSERVATION"
Observer	Observer #WISJIM1
Record date	2000-01-01 Supplied date "2000-01-01T01:00Z"
License	CC_BY_NC_4_0
Occurrence status	present
Collection code	BCCWS; British Columbia Coastal Waterbird Survey, Bird Records
Abcd identification qualifier	Not provided

Taxonomy

Scientific name	<i>Branta canadensis</i> (Linnaeus, 1758)
Taxon rank	Species
Kingdom	Animalia
Phylum	Chordata
Class	Aves
Order	Anseriformes
Family	Anatidae
Genus	<i>Branta</i>
Species	<i>Branta canadensis</i>
Taxonomic issues	No issues
Name match metric	Exact match The supplied name matched the name exactly.
Name parse type	wellformed

Geospatial

Country	Canada
State or territory	British Columbia
Locality	Bridge Pond (BP)
Latitude	49.69611
Longitude	-123.16023
Geodetic datum	EPSG:4326
Coordinate precision	Unknown
Bbox	null,null,null,null
Country code	CA



Données

Explorer

Dépôt

Vascan

Outils

Communauté

Enregistrements d'occurrences

Recherche avancée

Recherche rapide

Personnaliser les filtres

4 604 742 résultats pour [all records]

Affiner vos résultats

Taxonomie

Identification

Localisation

Ocurrence

enregistrement

Assertions

Attribution

Enregistrements Carte Graphiques Images de l'enregistrement

Télécharger la carte

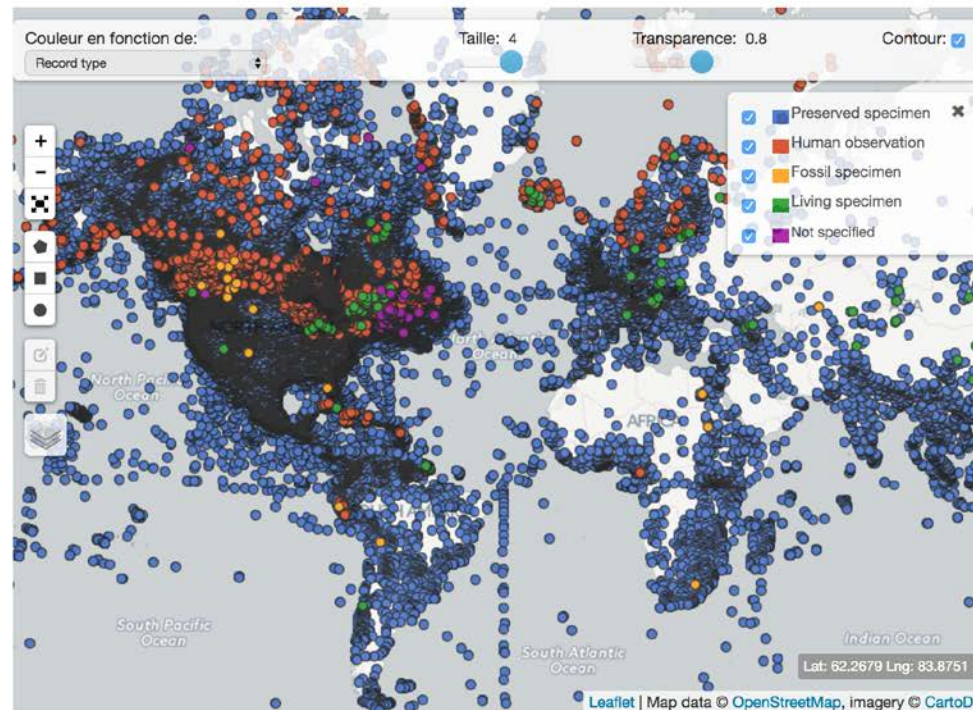
Couleur en fonction de:

Taille: 4

Transparence: 0.8

Contour:

Record type



Comment nous citer



Contactez nous



La plupart des participants de Canadensys ont transféré leurs données au domaine public.



Tous les autres contenus de ce site opèrent sous CC-BY, sauf pour le logo de Canadensys, qui est sous copyright.



Data

Repository

Vascan

Tools

Community

Occurrence records

Advanced search

Quick search

Customise filters

1,065 results for [all records]

Selected filters: Spatial filter: POLYGON x

Narrow your results

Taxon

Identification

Location

Occurrence

Record

Attribution

Records

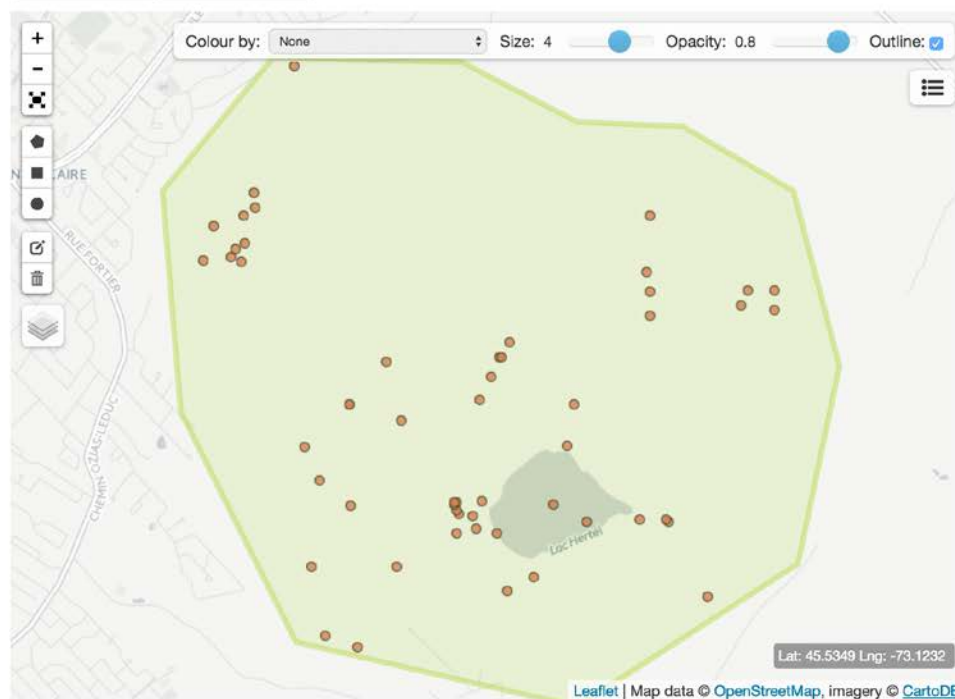
Map

Charts

Record images

Download map

Download WKT




How to cite us



Contact us



Most Canadensys participants have dedicated their data to the public domain.



All other content on this website is licensed under CC-BY, except for the copyrighted Canadensys logo.



Enregistrements d'occurrences

Recherche avancéeRecherche rapidePersonnaliser les filtres

4 604 742 résultats pour [all records]

Affiner vos résultats

TaxonomieIdentificationLocalisationOccurrenceenregistrementAssertionsAttributionEnregistrements Carte Graphiques Images de l'enregistrement

Images des enregistrements d'occurrences



Eriophorum angustifolium Honck.
University of British Columbia



Rosa nutkana subsp. *nutkana*
University of British Columbia



Artemisia campestris var. *borealis* (Pall.) M. Peck
University of British Columbia



Kobresia simpliciuscula (Wahlenb.) Mack.
University of British Columbia



Festuca rubra subsp. *richardsonii* (Hook.) Hultén
University of British Columbia



Rosa nutkana subsp. *nutkana*
University of British Columbia



Salix glauca var. *acutifolia* (Hook.) Schneid.
University of British Columbia



Lappula echinata (L.) Gilib.
University of British Columbia



Ribes triste Pall.
University of British Columbia



Rosa L.
University of British Columbia



Lappula echinata (L.) Gilib.
University of British Columbia



Scrophularia marilandica L.
University of British Columbia



Lappula redowskii var. *occidentalis* (S. Watson) Rydb.
University of British Columbia



Lappula redowskii var. *occidentalis* (S. Watson) Rydb.
University of British Columbia



Lappula echinata (L.) Gilib.
University of British Columbia



Lappula redowskii (Hornem.) Greene
University of British Columbia



Delphinium menziesii DC.
University of British Columbia



Spartina gracilis Trin.
University of British Columbia



Valeriana sitchensis Bong.
University of British Columbia



Delphinium menziesii DC.
University of British Columbia

Afficher plus d'imagesComment nous citerContactez nous

La plupart des participants de Canadensys ont transféré leurs données au domaine public.



Tous les autres contenus de ce site opèrent sous CC-BY, sauf pour le logo de Canadensys, qui est sous copyright.

More data!!!

New data:

- Bruce Bennett Herbarium (BABY) : Arctic plants
- René Pomerleau Herbarium (Centre de foresterie des Laurentides)
- Royal Botanic Garden (RBG)
- UQTR Herbarium
- Western University Herbarium
- University of Winnipeg Herbarium
- On the Canadensys Explorer: Bioblitz Canada 150 data



Hosted resources available through this IPT	Institution	Type	Resource	Last
101	University of British Columbia (UBC)	Herbarium	University of British Columbia Herbarium	2015-09-24
102	University of British Columbia (UBC)	Herbarium	University of British Columbia Herbarium	2015-09-24
103	University of British Columbia (UBC)	Herbarium	University of British Columbia Herbarium	2015-09-24
104	University of British Columbia (UBC)	Herbarium	University of British Columbia Herbarium	2015-09-24
105	University of British Columbia (UBC)	Herbarium	University of British Columbia Herbarium	2015-09-24
106	University of British Columbia (UBC)	Herbarium	University of British Columbia Herbarium	2015-09-24
107	University of British Columbia (UBC)	Herbarium	University of British Columbia Herbarium	2015-09-24
108	University of British Columbia (UBC)	Herbarium	University of British Columbia Herbarium	2015-09-24
109	University of British Columbia (UBC)	Herbarium	University of British Columbia Herbarium	2015-09-24
110	University of British Columbia (UBC)	Herbarium	University of British Columbia Herbarium	2015-09-24

What's next?





Australian Citizen Science Association

Discover a World of Projects

Australian Citizen Science Project Finder

Found 480 projects. Start by **Keyword** | **Name** | **Reference** | **Organization** | Projects per page: | | | | Projects from: **Australia** | **Global**

Filter results

Active Clear all

+ Status

+ Tags

+ Difficulty

+ Science Type

+ Countries

+ UN Regions

+ Source System

Geographic filter

<p>WHEEL CACTUS MAPPING AND BIOLOGICAL CONTROL IN ...</p> <p>Tarragoner Cactus Control Group</p> <p>The project has been active - Map the location of Wheel Cactus (Cylindropuntia reticulata).</p> <p>Started: 21 October 2017</p>	<p>WEED BIOLOGICAL CONTROL</p> <p>Started about a month ago</p> <p>Shire of Kalamunda Biodiversity Inventory</p> <p>To record all the organisms we find in the Shire and make that data available.</p> <p>Started: 21 October 2017</p>	<p>basalt to bay</p> <p>STRENGTHENING SYSTEMS MAPPING GORSE PILOT PROGRAM</p> <p>Started: 20 days ago</p> <p>Basalt to Bay Landcare Network</p> <p>Strengthening Systems Mapping Gorse Pilot Program</p> <p>Status: Project Ongoing</p> <p>Start date: 20 Aug 2017</p>
<p>DUNGOG DOZEN BIOBLITZ</p> <p>Started: 12 days ago</p> <p>Office of Environment & Heritage</p> <p>The Darling Cessnock Reservoir Reserve Trail invites Citizen Scientists to record...</p> <p>Status: Project Ongoing</p> <p>Start date: 19 Aug 2017</p>	<p>Government of South Australia ENVIRONMENTAL ASSETS REGISTER</p> <p>Started: 13 months ago</p> <p>Department of Environment, Water and Natural Resources</p> <p>The aim of this project is to allow the public to contribute to DEWNR's enviro...</p> <p>Status: Project Ongoing</p> <p>Start date: 21 April 2017</p>	<p>SAVE THE BILBY</p> <p>BILBY TRACKS</p> <p>Save the Bilby Fund</p> <p>To conduct habitat and animal surveys and monitoring prior to the translocati...</p> <p>Status: Started in 43 days</p> <p>Start date: 14 Aug 2017</p>
<p>WILTU NGARA</p> <p>STAND STRONG WILUNA REMOTE COMMUNITY SCHOOL BIODIVERSITY SIG...</p> <p>Started: 2 1/2 months ago</p> <p>Wiluna Remote Community School</p> <p>To support the environmental education and Wiltu (Wangka Djarug) program at...</p> <p>Status: Project Ongoing</p> <p>Start date: 29 March 2017</p>	<p>TMNHA TAMBORINE MOUNTAIN SPECIES DATA</p> <p>Started: 5.5 months ago</p> <p>Tamborine Mountain Natural History Association Inc</p> <p>To record and keep current the Tamborine Mountain Species Database, we lack L...</p> <p>Status: Project Ongoing</p> <p>Start date: 21 November 2016</p>	<p>Sea Search</p> <p>SEA SEARCH FOR SCHOOLS</p> <p>Parks Victoria</p> <p>To provide participation of students in monitoring activities within Victoria.</p> <p>Status: Started in 82 days</p> <p>Start date: 31 July 2017</p>
<p>ecocentre</p> <p>SHORELINE SHELL SURVEYS IN PORT PHILLIP BAY</p> <p>Started: 4 1/2 years ago</p> <p>Port Phillip EcoCentre</p> <p>To record changes in brisae and gastropod shell biotas, variety and abundance...</p> <p>Status: Project Ongoing</p> <p>Start date: 21 December 2012</p>		

Decipher our collections, discover hidden archives and contribute to knowledge

Join our community of 1,000+ volunteers



JOIN A VIRTUAL EXPEDITION OF ...

- Collection labels** Capture data from specimen and object labels to make it accessible for scientific and cultural research.
- Historical documents** Transcribe text and capture data from historical documents to make them digitally accessible.
- Images** Identify and tag images of animals and collection objects to support information discovery and research.

FEATURE EXPEDITION



Pied Imperial Pigeon NestCam Series 09

Automated cameras are used to research the behaviour of Australian native birds at their nests without disturbing them. Picking important details in these images can be challenging. We are seeking volunteers with patience and a good eye for detail. Please record accurately what can be SEEN in each image. When uncertain, please ask questions in the Forum. Before starting, please read the updated tutorial. Click 'View tutorial' and select blue text link to download the new PDF tutorial.



MORE EXPEDITIONS

South African SAFARIS - FN book 11

Field notes South African National Biodiversity Ins...

4% Validated | 11% Transcribed | 44 Tasks

Geoscience Australia - Specimen Card...

Specimens Geoscience Australia - Slide based col...

0% Validated | 26% Transcribed | 1409 Tasks

DIGIVOL STATS

2043 Volunteers

48440 tasks of 529712 completed

HONOUR BOARD

Day Tripper

Troi Perkins 5

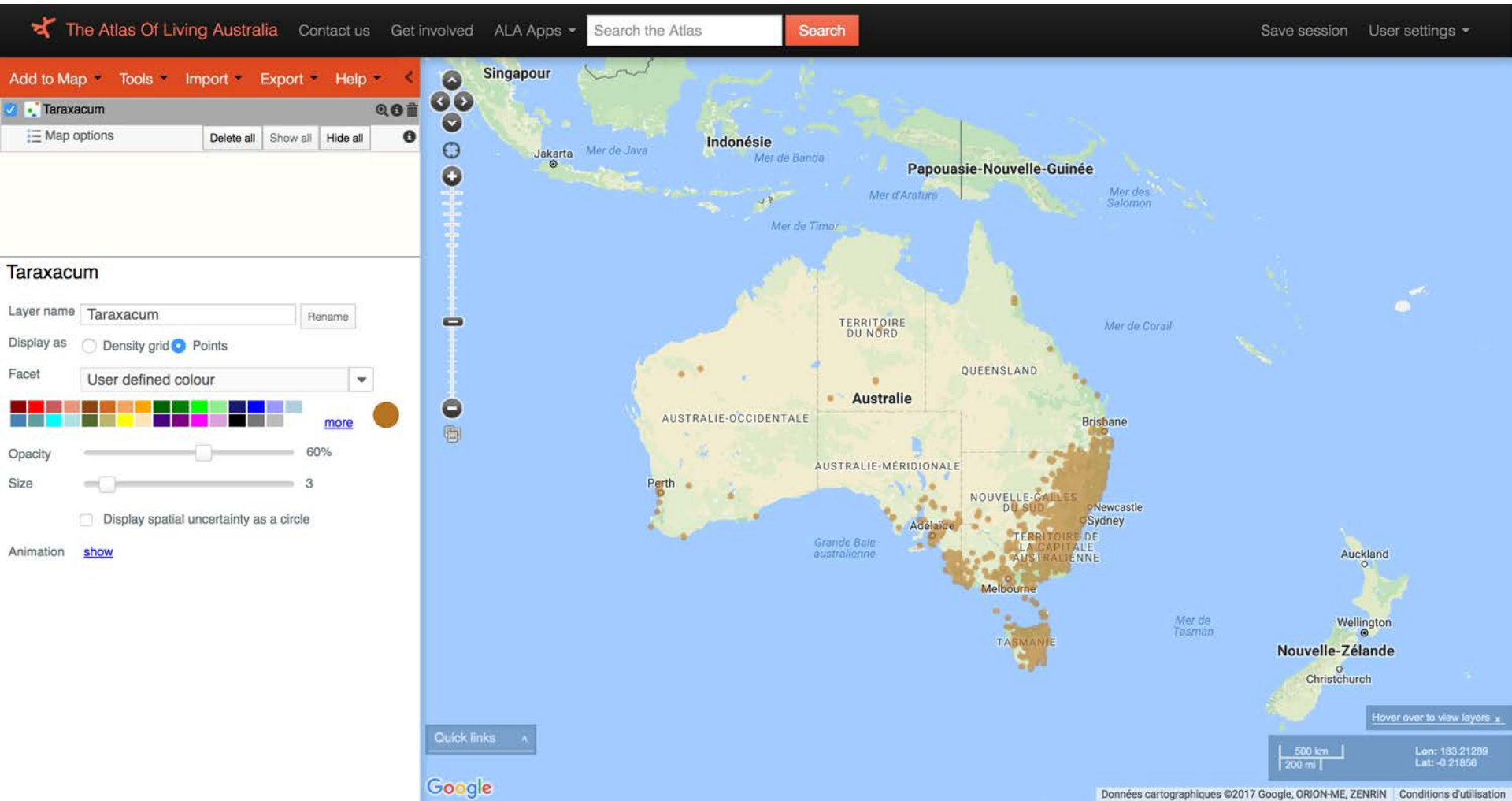
Weekly Wonder

Teresa Van Der Hul 567

What's next ? (ALA's BioCollect & Digivol)



Biodiversity Observatory of Canada...



What's next ? (ALA's Spatial Portal)





Add to Map ▾ Tools ▾ Import ▾ Export ▾ Help ▾ <

- Temperature - annual max mean
- Taraxacum

Map options

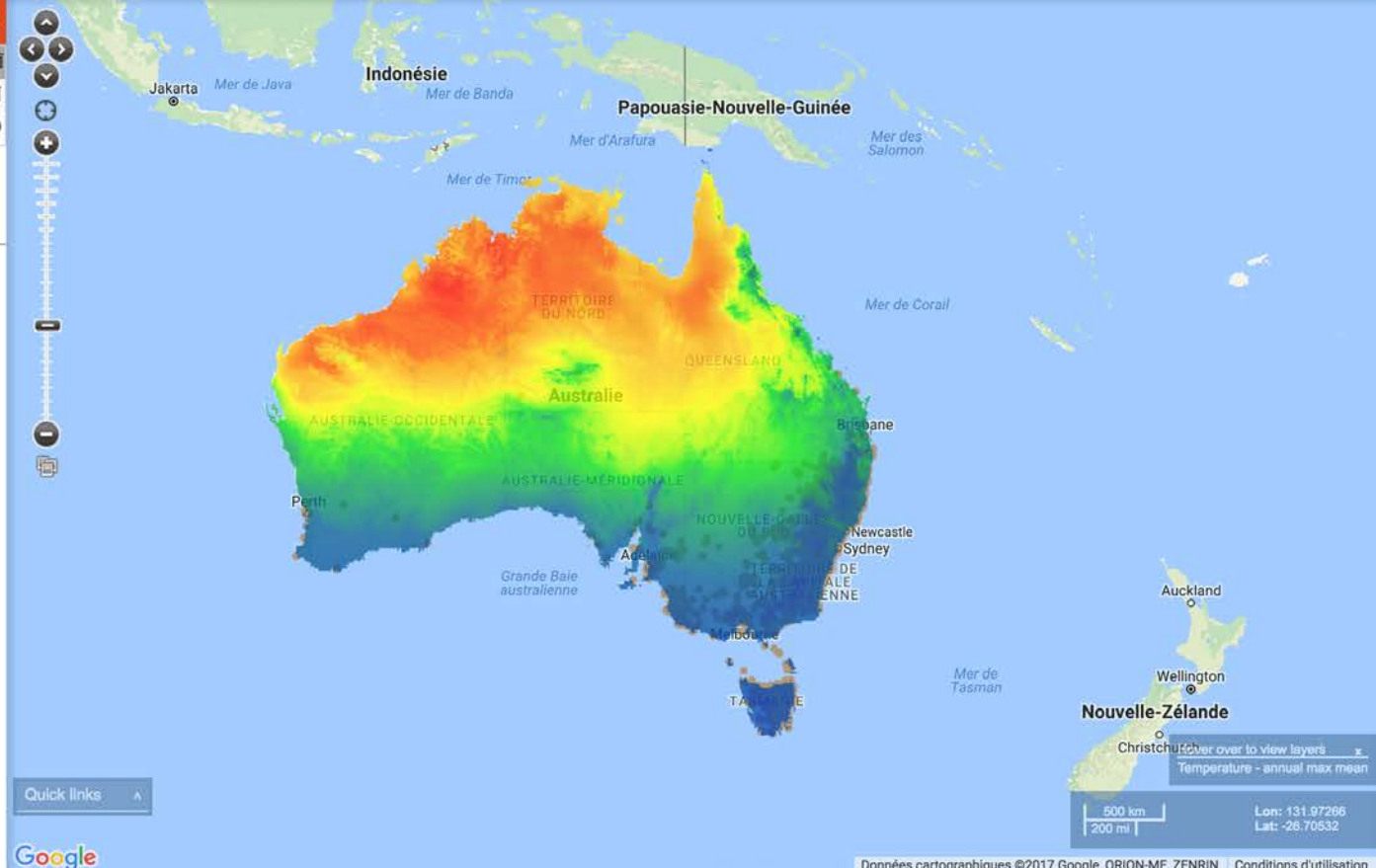
Temperature - annual max mean

Layer name:

Opacity: 75%

6.0433335 degrees C

35.4675 degrees C





Wildlife Sightings



University of Lethbridge



Forêts, Faune et Parcs



UNIVERSITY OF CALGARY



Canadensys – the Network



Contacts:

Carole Sinou / Jérémy Goimard
canadensys.network@gmail.com
514-343-6111 #83148

<http://www.canadensys.net/>

Twitter : @Canadensys

Facebook : @canadensys

Links:

- [Darwin Core Terms](#)
- [7-step guide to data publication](#)
- GBIF : www.gbif.org
- OpenRefine : openrefine.org
- Licenses [Creative Commons](#)

