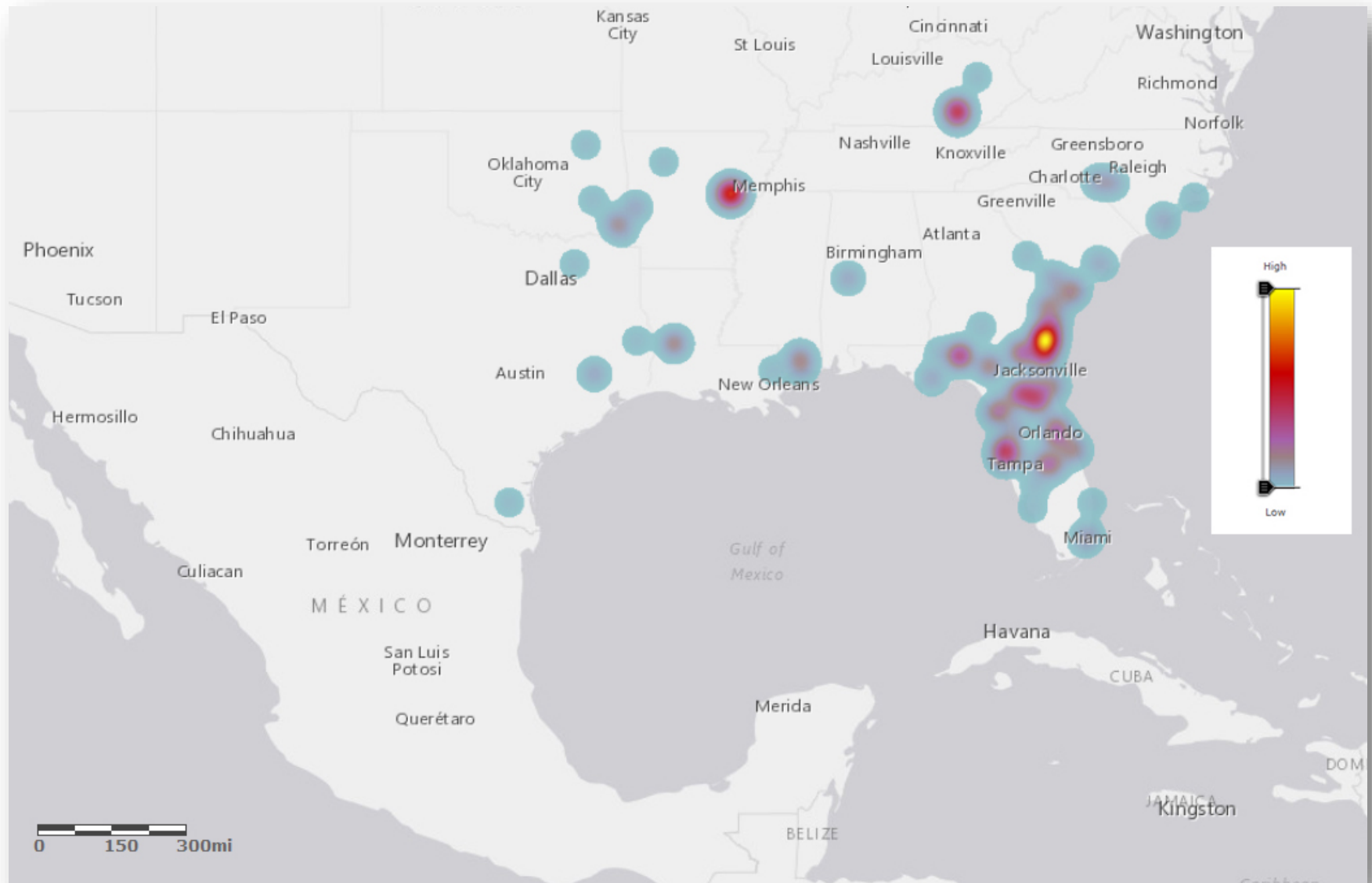




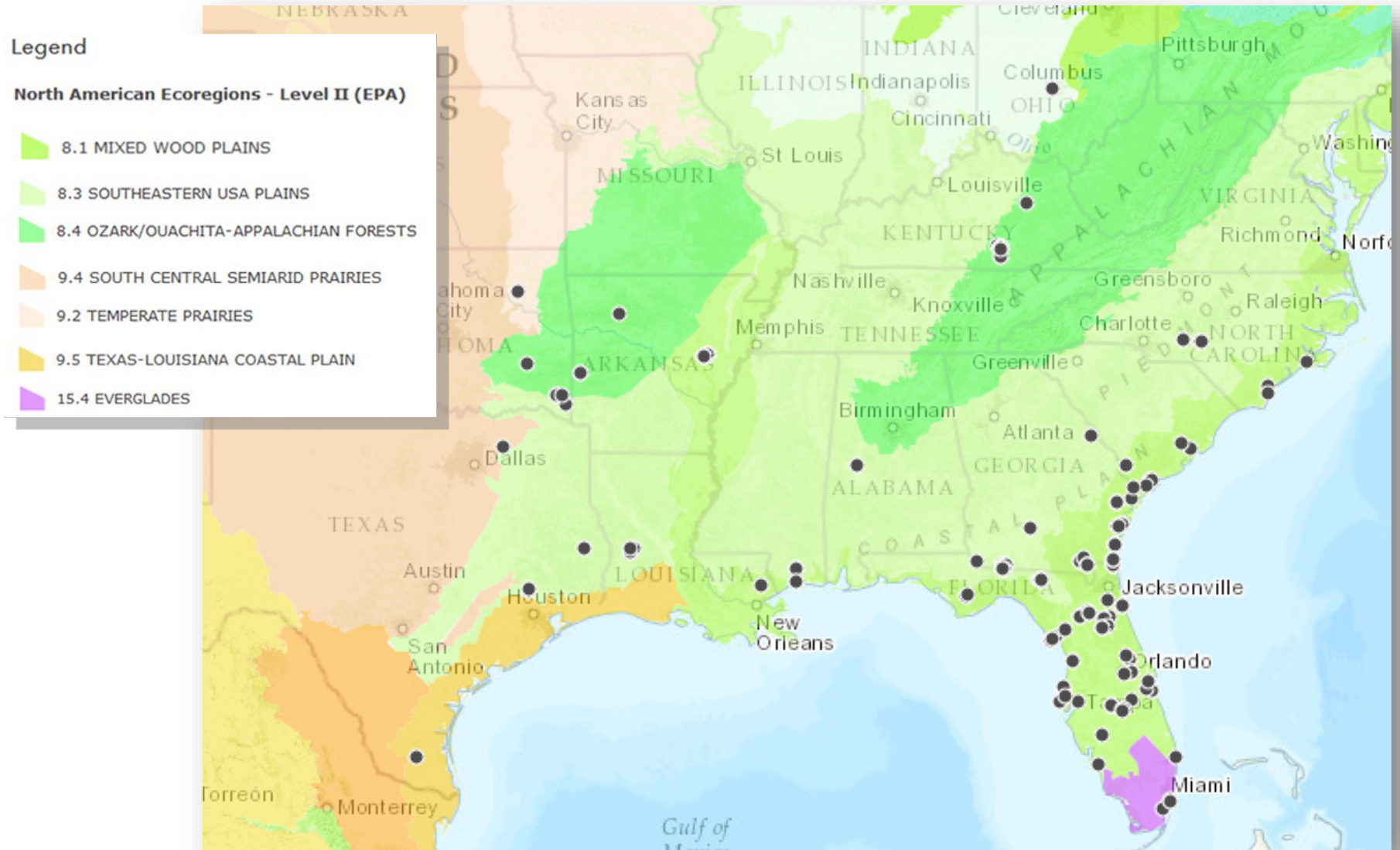
Maps for Fantastic Birds and Where to Find Them



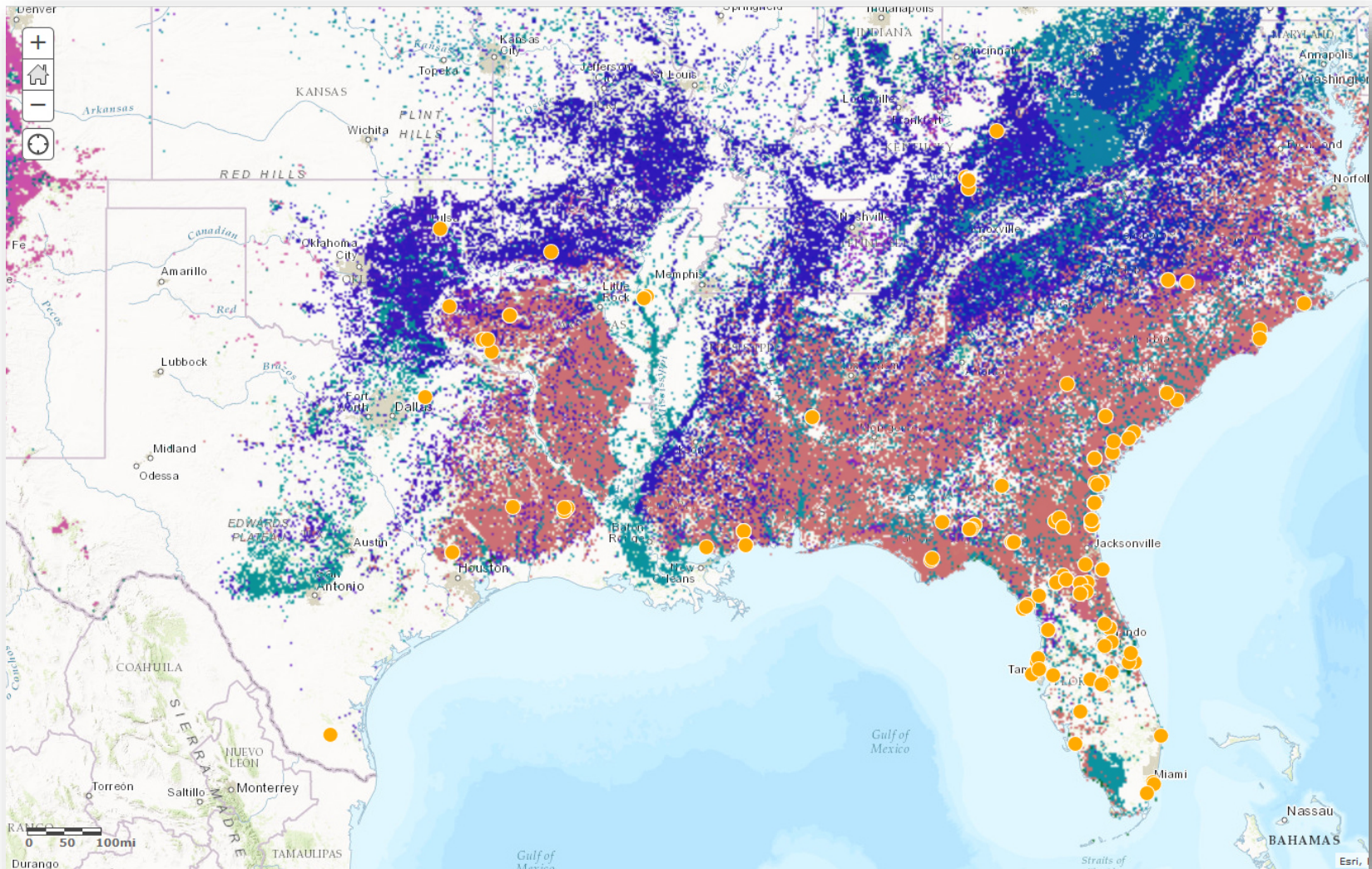
Map 1: *Heat map of specimen records of the Red-cockaded Woodpecker*



Map 2: *North American Ecoregions - Level II (EPA) specimen records of Red-cockaded Woodpecker (dark blue points)*



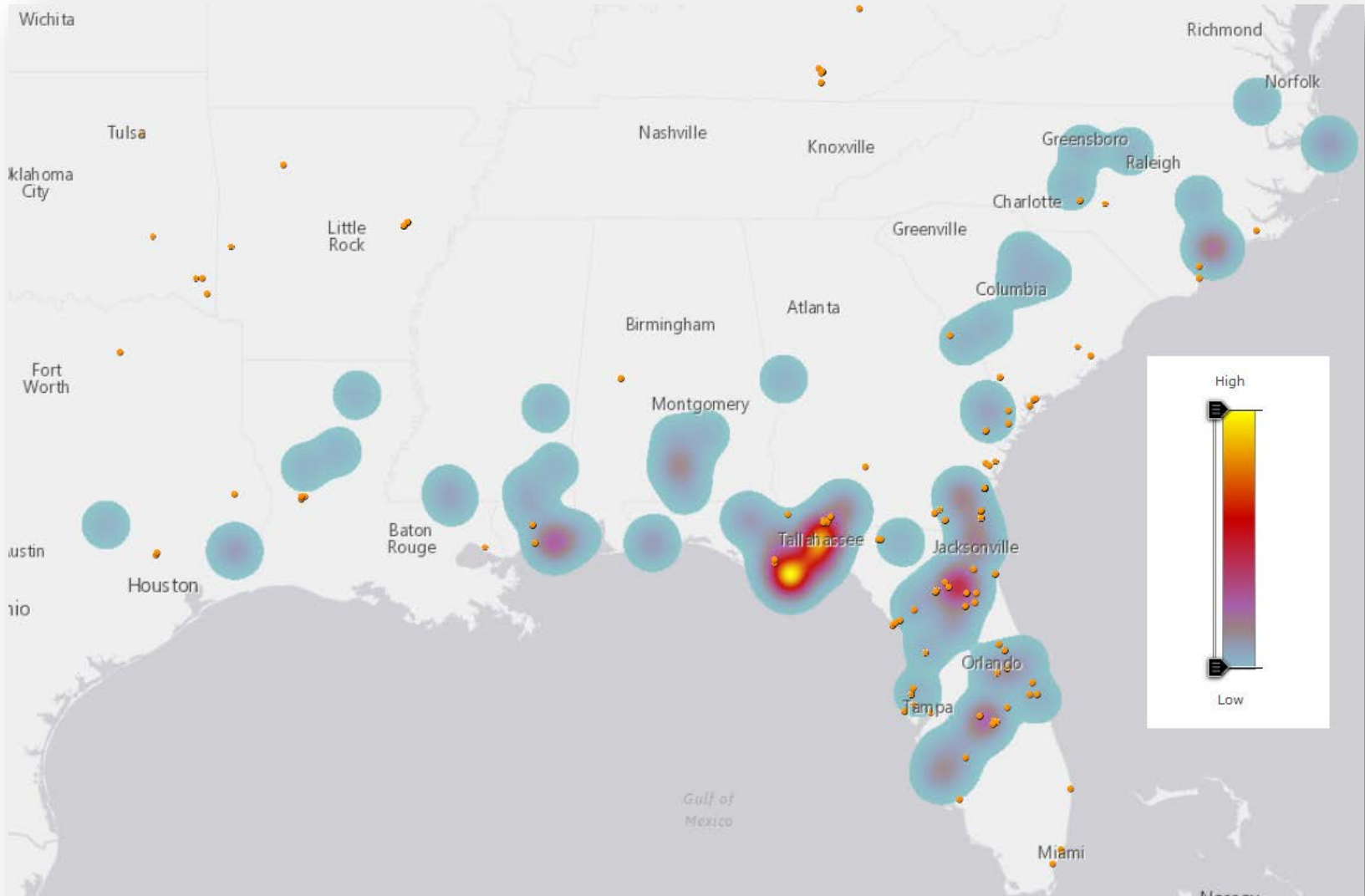
Map 3: *USA forest type and specimen records of Red-cockaded Woodpecker (orange points).*



Learn more about the Red-cockaded Woodpecker!

- Read more: <https://www.idigbio.org/content/march-2016-biodiversity-spotlight>
- Watch: <https://www.youtube.com/watch?v=mA7RCuLddG4>
- Listen: <http://www.xeno-canto.org/species/Picoides-borealis>
- More images: <https://www.arkive.org/red-cockaded-woodpecker/picoides-borealis/image-G104694.html>

Map 4: *Heat map of specimen records of the Longleaf Pine and specimen records of Red-cockaded Woodpecker (orange points).*





Get involved!



idigbio.org/wiki



facebook.com/iDigBio



twitter.com/iDigBio



vimeo.com/iDigBio



idigbio.org/rss-feed.xml



idigbio.org/events-calendar/export.ics

I Dig Bio
do you?
 **iDigBio**
Integrated Digitized Biocollections

